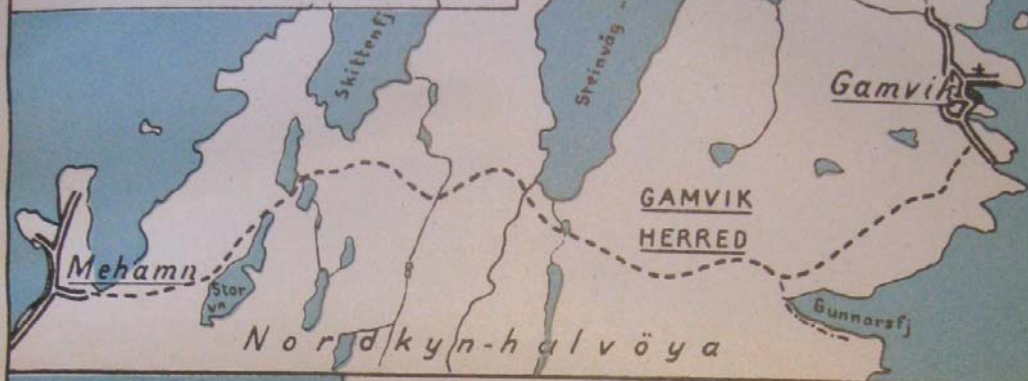
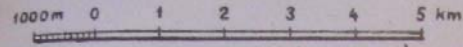



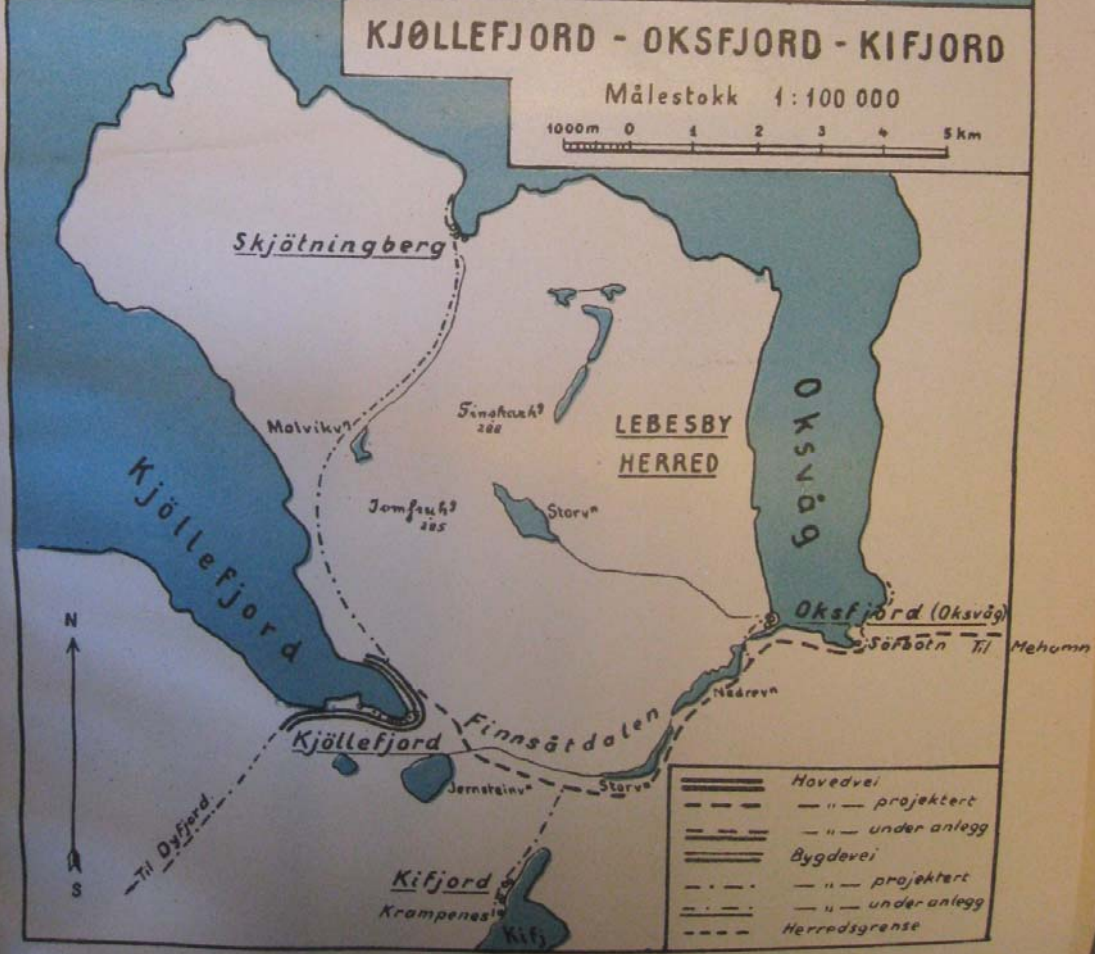
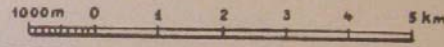
# MEHAMN - GAMVIK

Målestokk 1:100000



# KJØLLEFJORD - OKSFJORD - KIFJORD

Målestokk 1:100 000



	Hovedvei
	— " — projektert
	— " — under anlegg
	Bygdevei
	— " — projektert
	— " — under anlegg
	Herredsgrense